



HLanData

HARMONIZATION OF EUROPEAN
LAND USE AND LAND COVER DATABASES
FOR THE CREATION OF VALUE ADDED SERVICES



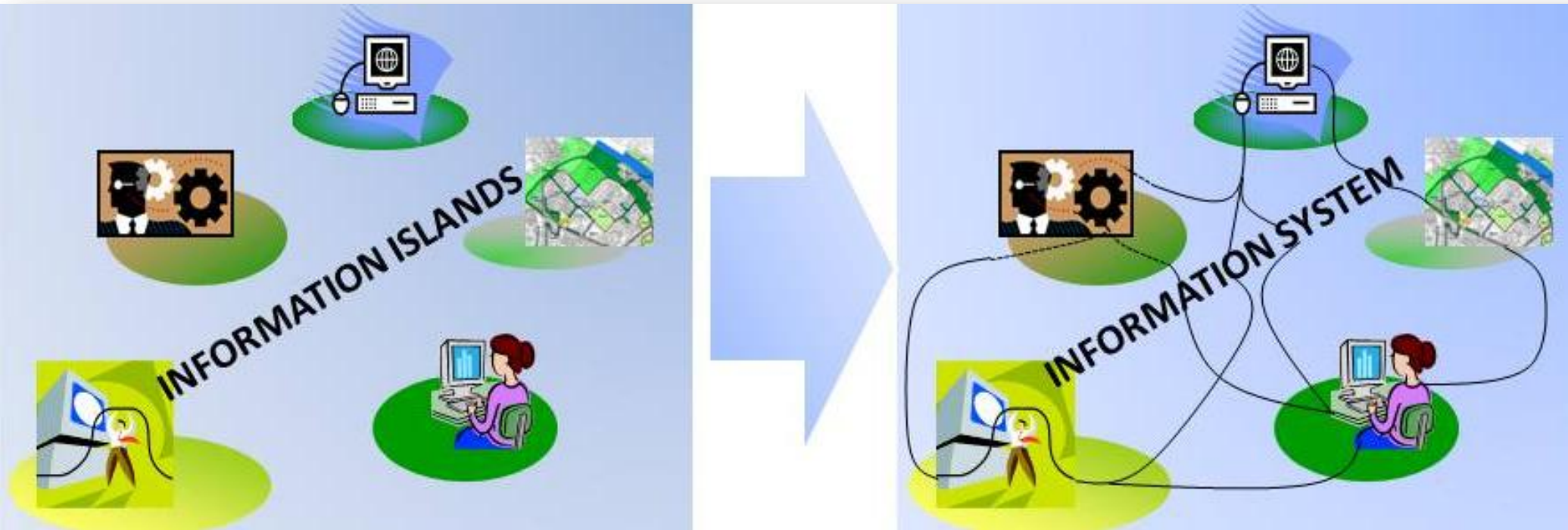
CEIT ALANOVA
Institute of Urbanism,
Transport, Environment
and Information Society

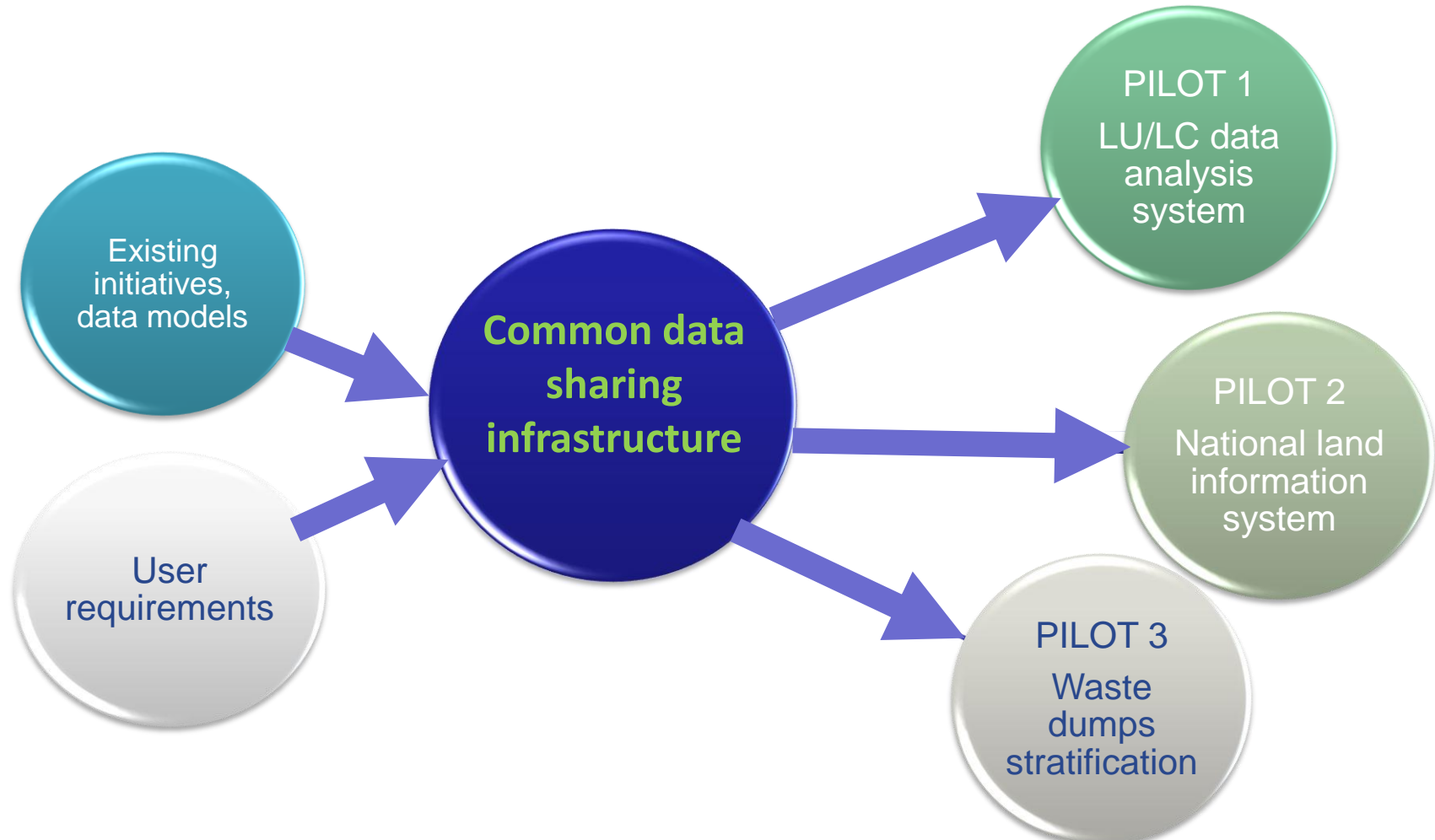
Harmonisation of Land Use and Land Cover Data: Project Results

Julia Neuschmid, CEIT ALANOVA

Institute of Urbanism, Transport, Environment and Information Society
Schwechat/AT

When HLANDATA was born





State of Art

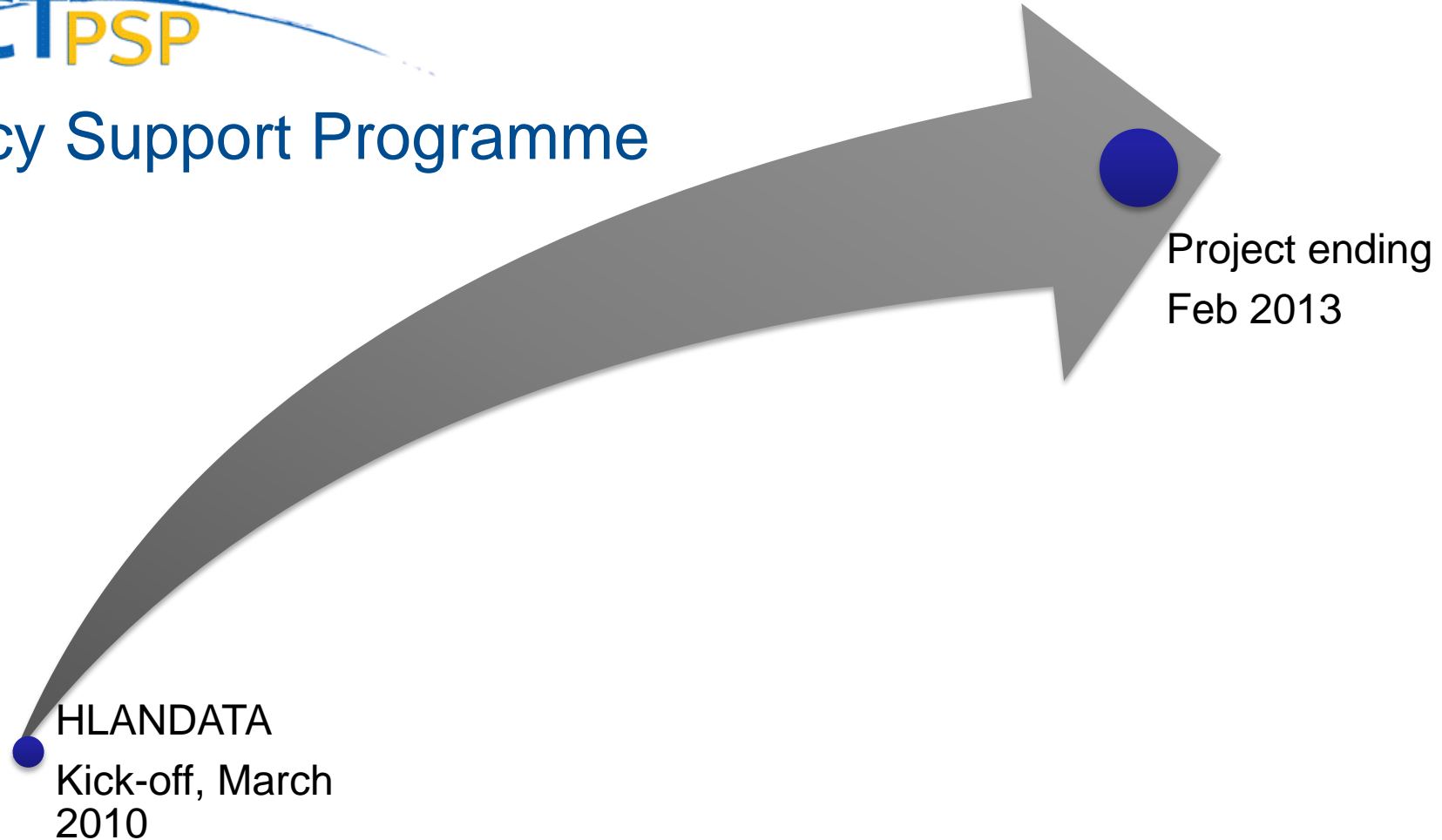
Harmonization

Pilots

Results Assessment



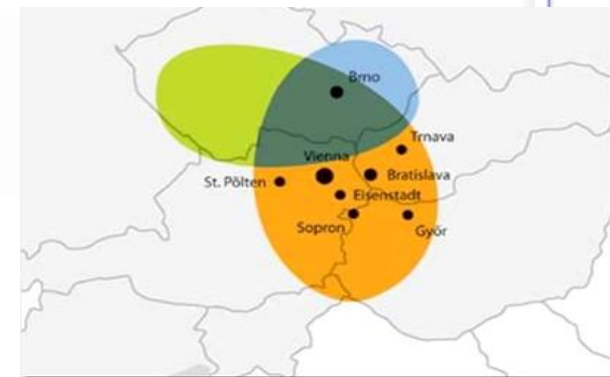
ICT Policy Support Programme

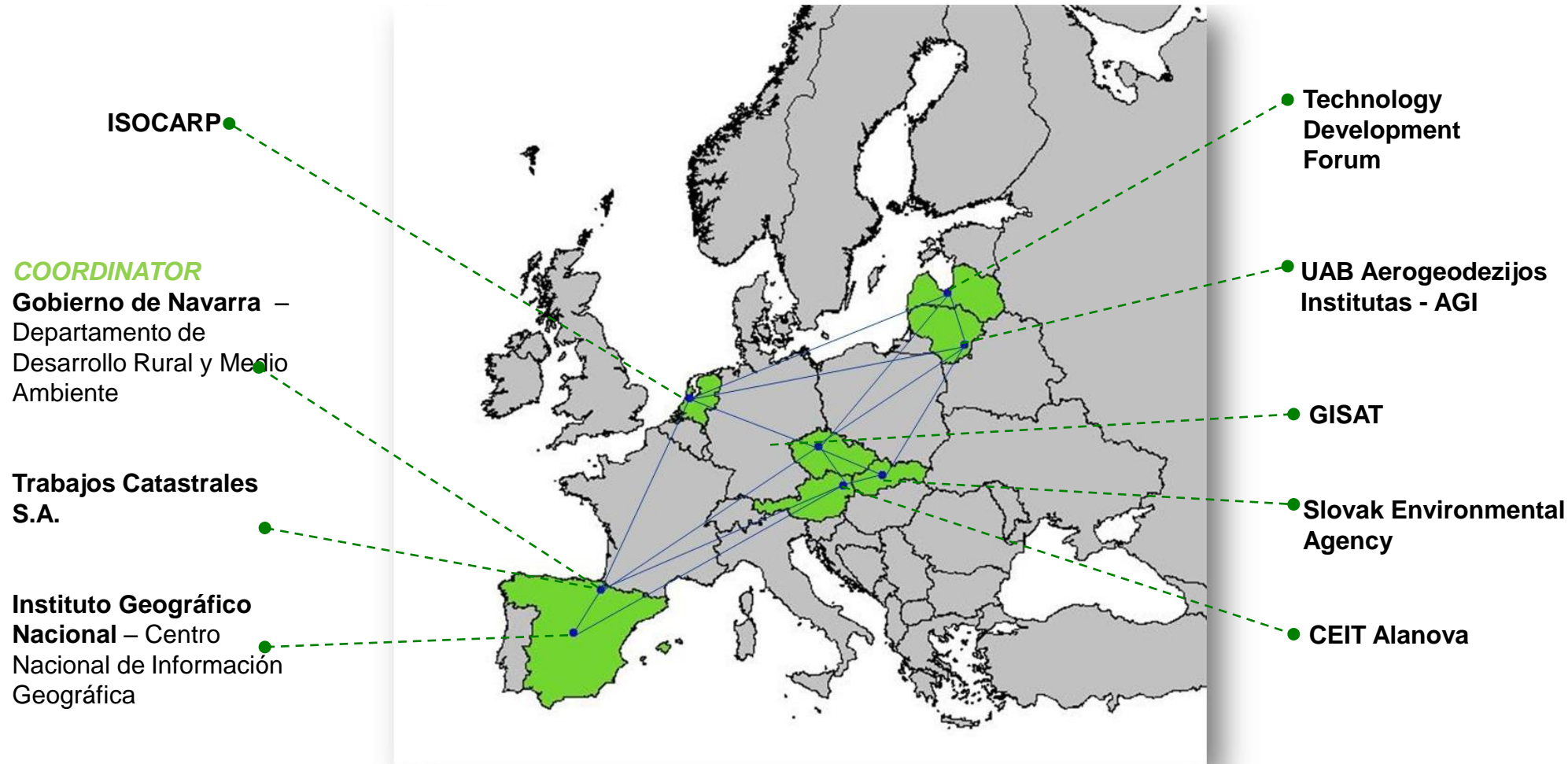


<http://www.youtube.com/watch?v=XoCgNdN8XMY>



Geodata Infrastructures are a Pan-European Matter







www.hlandata.eu

www.ceit.at

Julia Neuschmid

j.neuschmid@ceit.at