


Mobile Augmented City

—

New Methods for Urban Analysis and Urban Design Processes by using Mobile Augmented Reality Services



Planning & life have won additional value through the “World Wide Web”



MOBILE COMMUNICATION DEVICES



INFORMATION & KNOWLEDGE
BECOME UBIQUITOUS



USER GENERATED CONTENT
&
LOCATION BASED
INFORMATION




VIRTUAL WORLDS



HYBRIDIZATION OF THE WORLD & AUGMENTED REALITY

- Video See-through (VST) is characterized by the wearing of a closed projection goggles
- Optical See-through (OST), in contrast to VST, this method is using an optical combiner, a semi-transparent mirror, and the environment can be perceived too
- Projective AR (PAR) projects digital content to an object by using a projector
- Monitor AR (MAR) uses a software mixer, the digital information is displayed on a monitor display of a desktop PC.




AR Modes

Blogging the City 2011

Geoweb und Mobile Computing in
der Stadtplanung
Peter Zeile

The new multifunctional tool



„Timeline“ – „Talking places“

[LAYAR]



© Allbach 2010

„Sensing“ – Measurements

[WIKITUDE & LAYAR]




2D-Information

[JUNAI0]



3D-Information

[LAYAR]



Participation & Discussion

[SEKAI]



Participation & Discussion

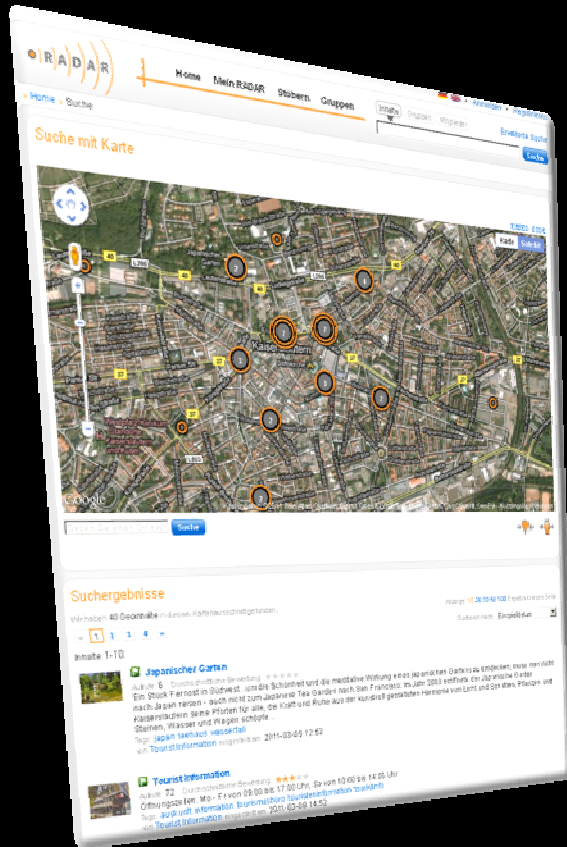
[SEKAI]





The RADAR Project

[<http://radar-project.de>]



- managing, organizing, and sharing of geocontents
- publishing geocontents to various mobile augmented reality services such as ALOQA, JUNAIO, LAYAR, and WIKITUDE,
- **Social Media** functionalities
- integration of geocontents from multiple sources like Flickr, Foursquare, Last.fm, LinkedGeoData or Twitter

More: FR 20th May 2011 – „Room 3“ - 9.00



THX

Blogging the City 2011

Geoweb und Mobile Computing in
der Stadtplanung
Peter Zeile